

BOOK 113... PAGE 53...
 FILED FOR RECORD
 NOV 25 1964
 At 11:19 o'clock A.M.
 JOHN L. KOOS
 RECORDER OF DEEDS.

WASHINGTON PARK CEMETERY


SECTION 12

119

PART OF LOT 5 OF U.S. SURVEY NO. 656

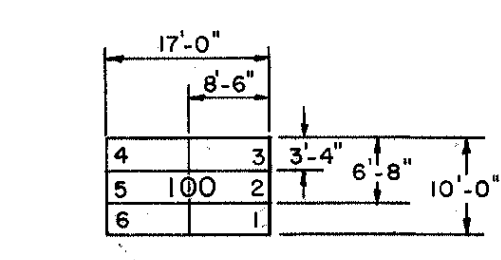
T. 46 N., R. 6 E.

ST. LOUIS COUNTY, MISSOURI



Scale 1" = 20'

East Line of Washington Park Cemetery per Plat Book 16, Pgs. 20 & 21





Typical Lot Unit

CLAYTON SURVEYING & ENGINEERING CO.
 25 South Bemiston Clayton, Mo.

This is to certify that we have during the month of November, 1964, by order of Washington Park Cemetery made a Property Line Survey of part of Washington Park Cemetery and platted same into Lots in the manner shown on this plat, and that the result of said survey and platting is correctly shown hereon.

Clayton Surveying & Engineering Co.

By Uphelm Kautsch



This is to certify that the undersigned owner of part of Lot 5 of United States Survey No. 656, Township 46 North, Range 6 East, St. Louis County, Missouri, a part of which has been laid out as a Cemetery known as WASHINGTON PARK CEMETERY has caused the outline of Section Twelve of said Cemetery to be surveyed and the lots and roadway to be platted in the manner shown hereon.

IN WITNESS WHEREOF, I have hereunto set my hand and affixed the seal of Washington Park Cemetery, this 24 day of November, 1964

State of Missouri }
 County of St. Louis } SS.

On this 24 day of November, 1964, before me appeared Harlin Brown to me personally known, who being by me duly sworn, did say that he is the person described in and who executed the foregoing instrument and acknowledged that he executed the same as his free act and deed.

IN TESTIMONY WHEREOF, I have hereunto set my hand and affixed my notarial seal on the day and year last above written.

My Commission expires September 27 1966

Harlin Brown
 Harlin Brown, owner

Morris S. Walker
 Notary Public

RECORDED
 NOV 25 1964
 JOHN L. KOOS
 RECORDER OF DEEDS

